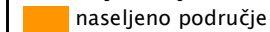
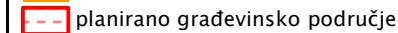

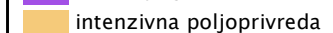
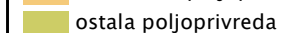
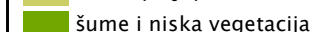
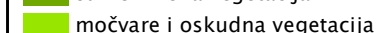
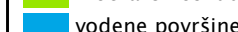


KARTA RIZIKA OD POPLAVA



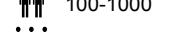
ZA MALU VJEROJATNOST POJAVLJIVANJA

TUMAČ OZNAKA

Korištenje zemljišta unutar poplavnog područja

-  naseljeno područje
-  planirano građevinsko područje
-  područje gospodarske namjene
-  intenzivna poljoprivreda
-  ostala poljoprivreda
-  šume i niska vegetacija
-  močvare i oskudna vegetacija
-  vodene površine

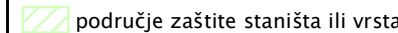

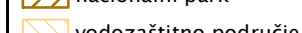
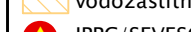

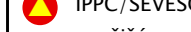
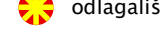
Broj ugroženog stanovništva po naseljima

-  do 100
-  100-1000
-  više od 1000


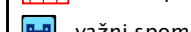
Infrastruktura

- | | |
|--|--|
|  zračna luka |  luka |
|  željeznički kolodvor |  autobusni kolodvor |
|  bolnica |  škola |
|  dječji vrtić |  starački dom |
|  trafostanice |  vodozahvat |
|  željeznička pruga |  nasipi |
|  autocesta |  ostale ceste |

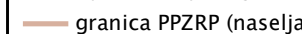
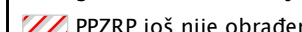
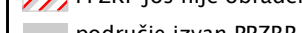
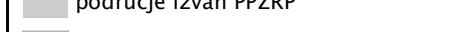
Zaštita okoliša

-  područje zaštite staništa ili vrsta
-  nacionalni park
-  vodozaštitno područje
-  IPPC / SEVESO II
-  odlagalište otpada
-  pročišćavanje otpadnih voda
-  kupališta

Kulturno dobro

-  UNESCO područja
-  važni spomenici kulture

Područja potencijalnog značajnog rizika od poplava

-  granica PPZRP (naselja)
-  PPZRP još nije obrađen
-  područje izvan PPZRP
-  Topografska karta 1:25000 (TK25000)

Karte su izrađene za potrebe Plana upravljanja rizicima od poplava 2016.-2021. (članak 111. i članak 112. Zakona o vodama NN 153/09) i nisu pogodne za druge namjene.

Položaj karte u odnosu na šire područje

